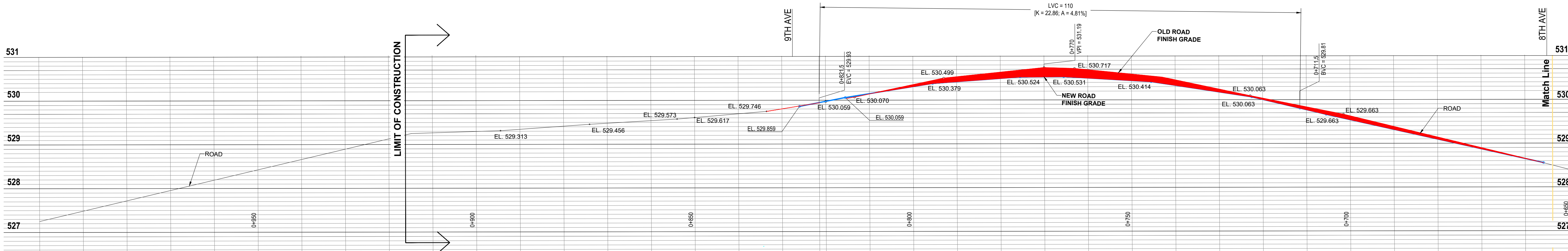
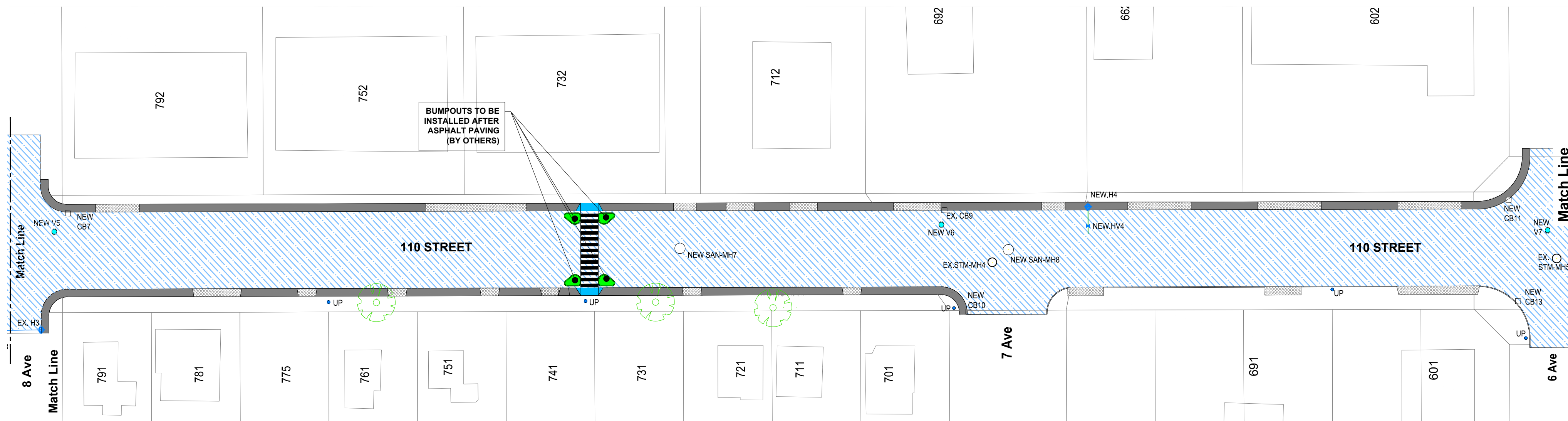


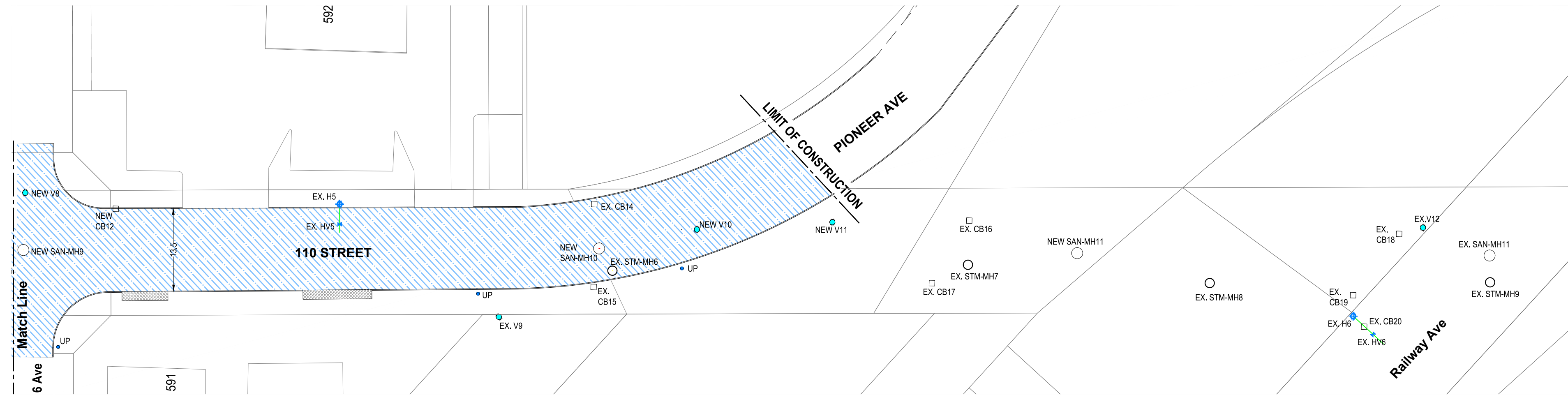
1/100 900 MID BLOCK TO 8TH AVE  
SCALE - 1:500



2/100 PROFILE - 900 MID BLOCK TO 8TH AVE  
SCALE - 1:500



3/100 8TH AVE TO 6TH AVE  
SCALE - 1:500



4/100 6TH AVE TO PIONEER AVE  
SCALE - 1:500

**LEGEND**

- AREA TO BE PAVED WITH ASPHALT
- AREA WILL BE LOWERED BY OTHERS AND TO BE PAVED WITH ASPHALT
- BOULEVARD
- SIDEWALK
- DRIVEWAY APRON
- CATCH BASIN (CB)
- VALVE (V)
- HYDRANT (H)
- HYDRANT VALVE (HV)
- UTILITY POLE

LVC - LENGTH OF VERTICAL CURVE  
BVC - BEGINNING OF VERTICAL CURVE  
EVC - END OF VERTICAL CURVE  
VPI - VERTICAL POINT OF INTERSECTION  
SAN MH - SANITARY MANHOLE  
STM MH - STORM MANHOLE  
VCT - VITRIFIED CLAY TILE  
WM - WATER MAIN  
CI - CAST IRON  
AC - ASBESTOS CEMENT  
EX - EXISTING  
UP - UTILITY POLE

- GENERAL NOTES:**
1. BASE AND SUB-BASE CONSTRUCTION WILL BE DONE BY OTHERS.
  2. 800 BLOCK OF 110TH STREET IS LOWERED BY OTHERS, ASPHALT TO BE PAVED AT THE NEW ROAD FINISH GRADE.
  3. ALL MANHOLES, VALVES, CATCH BASINS AND OTHER APPURTENANCES SHALL BE CLEAR FROM PAVING DEBRIS.
  4. ALL ASPHALT TERMINATIONS MUST COMPLY WITH DETAILS 4, 5 AND 7 OF DWG NO. 25U-C3-INS-104.
  5. ALL KEY CUTS AND BUTT JOINTS MUST BE CROSS-ROLLED TO ACHIEVE SEAMLESS FINISH.

- NOTES:**
1. ALL UNITS ARE IN METERS.
  2. ALL UTILITIES SHOWN ARE APPROXIMATE AND MUST BE FIELD VERIFIED PRIOR TO CONSTRUCTION.
  3. LOCATIONS AND QUANTITIES TO BE FIELD VERIFIED PRIOR TO WORK COMMENCING.
  4. THE TENDER DRAWING PACKAGE IS THE PROPERTY OF THE CITY OF NORTH BATTLEFORD. ANY MODIFICATIONS MUST BE APPROVED BY THE CITY OF NORTH BATTLEFORD.

REVISION HISTORY		
#	DESCRIPTION	DATE
0	ISSUED FOR TENDER	23/05/2025



**TENDER DRAWING**

PROJECT TITLE:  
**110 STREET UPAR PROJECT - ASPHALT PAVING**

PROJECT LOCATION:  
**110 STREET - BETWEEN PIONEER AVE TO 900 MID BLOCK**

DRAWING TITLE:  
**ASPHALT INSTALLATION PLAN AND PROFILE**


DRAWING NO:  
**25U-C3-INS-100**

PLOT DATE:  
**23/05/2025**

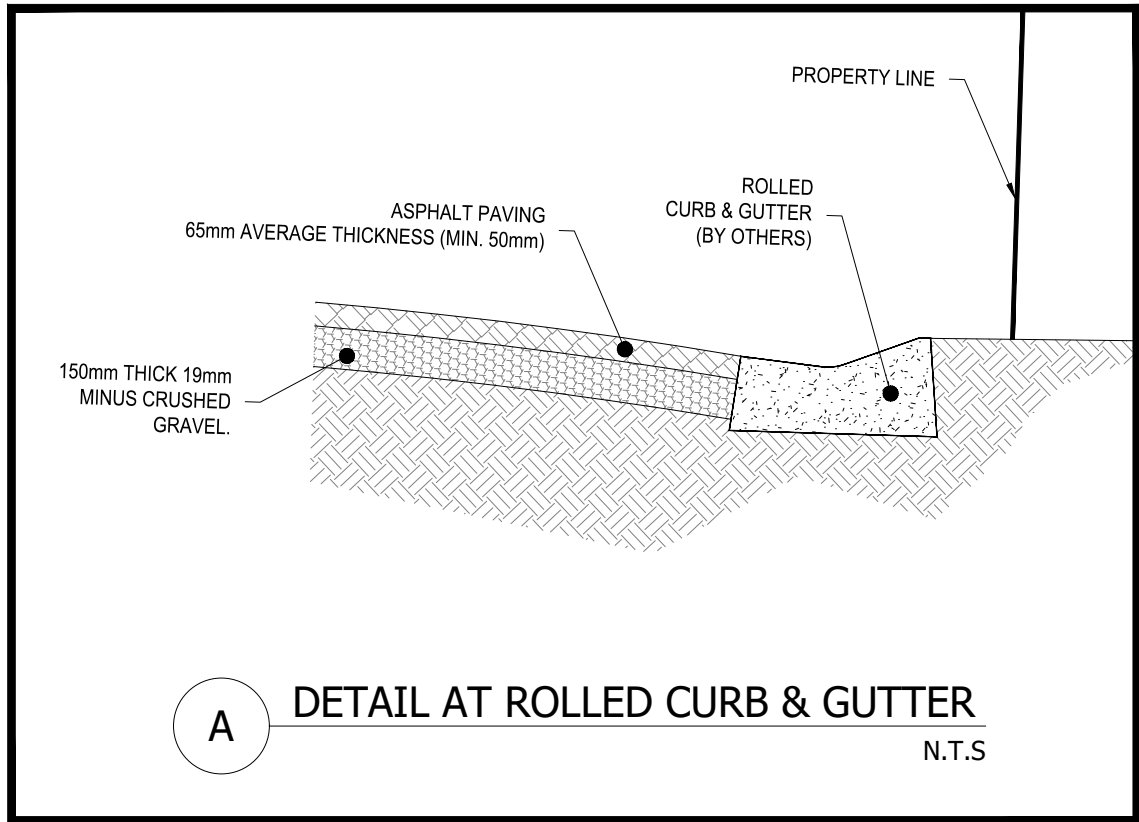
SCALE:  
**AS SHOWN**

SHEET NO:  
**01 OF 05**





1/101 BACK ALLEY - B/W 18TH & 19TH AVE AND 91ST & 92ND STREET  
SCALE - 1:250



LEGEND

- ROLLED CURB & GUTTER (BY OTHERS)

- AREA TO BE GRADED, BASE LAYER TO BE ADDED AND PAVED WITH ASPHALT.

GENERAL NOTES:  
1. ALL BUTT JOINTS MUST HAVE A SEAMLESS FINISH.

NOTES:  
1. ALL UNITS ARE IN METERS.  
2. ALL UTILITIES SHOWN ARE APPROXIMATE AND MUST BE FIELD VERIFIED PRIOR TO CONSTRUCTION. LOCATIONS AND QUANTITIES TO BE FIELD VERIFIED PRIOR TO WORK COMMENCING.  
3. THE TENDER DRAWING PACKAGE IS THE PROPERTY OF THE CITY OF NORTH BATTLEFORD. ANY MODIFICATIONS MUST BE APPROVED BY THE CITY OF NORTH BATTLEFORD.

REVISION HISTORY

#	DESCRIPTION	DATE
0	ISSUED FOR TENDER	23/05/2025

OWNER:



North Battleford

Treaty Six Territory | Heartland of the Métis | Saskatchewan | Canada

TENDER DRAWING

PROJECT TITLE:

UPAR PROJECT - ASPHALT PAVING

PROJECT LOCATION:

BACK ALLEY - PAVING LANE

DRAWING TITLE:

ASPHALT REHABILITATION

DRAWING NO:

25U-C2-INS-101

REV:

00

PLOT DATE:

23/05/2025


SCALE:

1:250

SHEET NO:

02 OF 05





1/102 BACK ALLEY - B/W 17TH & 18TH AVE AND 100TH & 101 STREET  
SCALE - 1:250



2/102 BACK ALLEY - B/W 18TH & 19TH AVE AND 100TH & 101 STREET  
SCALE - 1:250

LEGEND

- AREA TO BE PULVERIZED, COMPACTED AND PAVED WITH ASPHALT.


GENERAL NOTES:  
1. ALL BUTT JOINTS MUST HAVE A SEAMLESS FINISH.

NOTES:  
1. ALL UNITS ARE IN METERS.  
2. ALL UTILITIES SHOWN ARE APPROXIMATE AND MUST BE FIELD VERIFIED PRIOR TO CONSTRUCTION. LOCATIONS AND QUANTITIES TO BE FIELD VERIFIED PRIOR TO WORK COMMENCING.  
3. THE TENDER DRAWING PACKAGE IS THE PROPERTY OF THE CITY OF NORTH BATTLEFORD. ANY MODIFICATIONS MUST BE APPROVED BY THE CITY OF NORTH BATTLEFORD.

REVISION HISTORY

#	DESCRIPTION	DATE
0	ISSUED FOR TENDER	23/05/2025

OWNER:



North Battleford

Treaty Six Territory | Heartland of the Métis | Saskatchewan | Canada

TENDER DRAWING

PROJECT TITLE:

UPAR PROJECT - ASPHALT PAVING

PROJECT LOCATION:

BACK ALLEY FROM KFC TO ESSO GAS STATION

DRAWING TITLE:

ASPHALT REHABILITATION

DRAWING NO:  
25U-C3-INS-102



REV:  
00

PLOT DATE:  
23/05/2025

SCALE:  
1:250

SHEET NO:  
03 OF 05





1/103

99TH STREET WEST - SERVICE ROAD

SCALE - 1:500

#### LEGEND

- AREA TO BE PULVERIZED, COMPACTED AND PAVED WITH ASPHALT.

#### GENERAL NOTES:

1. ALL CONSTRUCTION LIMIT WILL BE MARKED ON SITE.

#### NOTES:

1. ALL UNITS ARE IN METERS.
2. ALL UTILITIES SHOWN ARE APPROXIMATE AND MUST BE FIELD VERIFIED PRIOR TO CONSTRUCTION.
3. LOCATIONS AND QUANTITIES TO BE FIELD VERIFIED PRIOR TO WORK COMMENCING.
4. THE TENDER DRAWING PACKAGE IS THE PROPERTY OF THE CITY OF NORTH BATTLEFORD. ANY MODIFICATIONS MUST BE APPROVED BY THE CITY OF NORTH BATTLEFORD.

#### REVISION HISTORY

#	DESCRIPTION	DATE
0	ISSUED FOR TENDER	23/05/2025

OWNER:



#### TENDER DRAWING

PROJECT TITLE:

UPAR PROJECT - ASPHALT PAVING

PROJECT LOCATION:

99TH STREET WEST - SERVICE ROAD

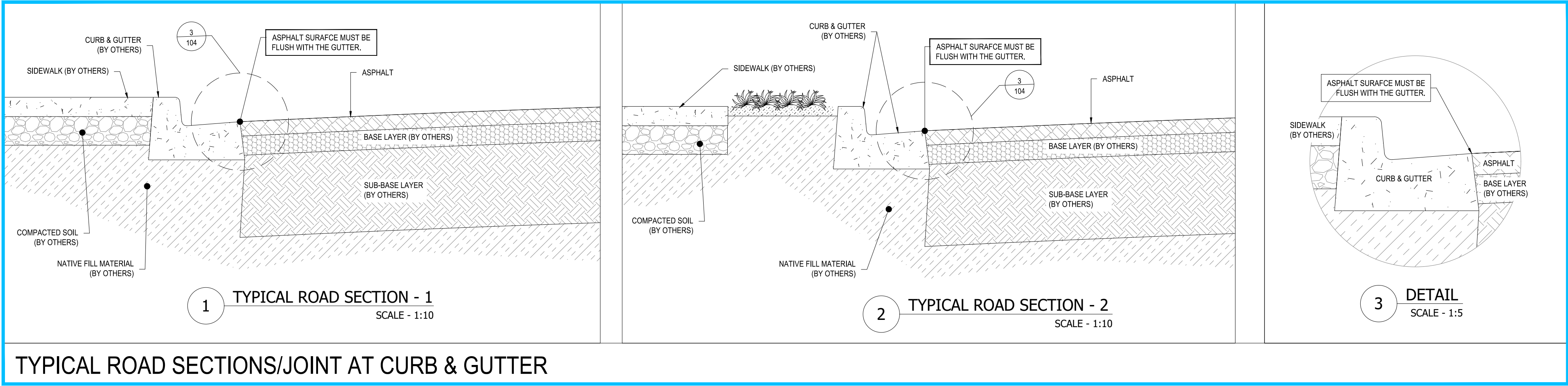
DRAWING TITLE:

ASPHALT REHABILITATION

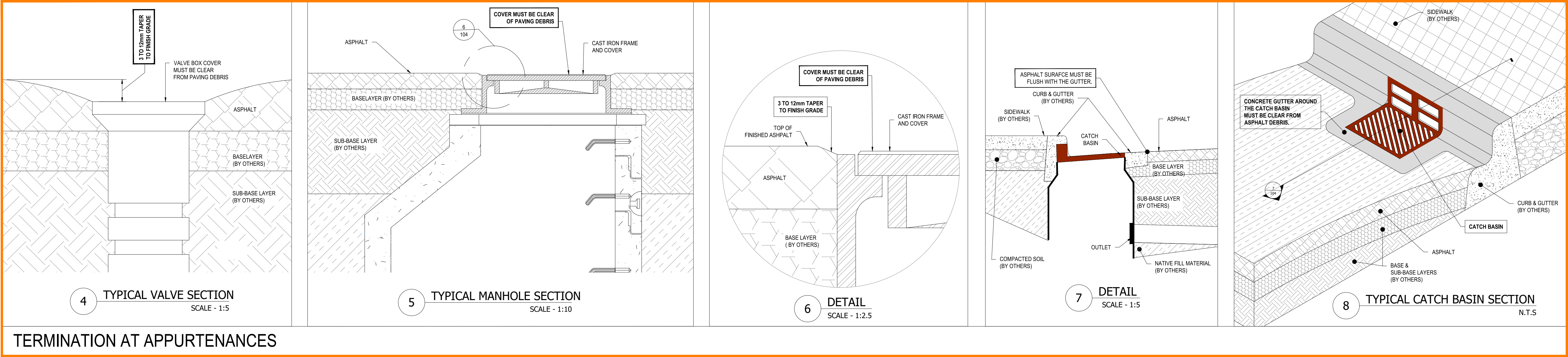
DRAWING NO: 25U-C3-INS-103 REV: 00

PLOT DATE: 23/05/2025 SCALE: AS SHOWN SHEET NO: 04 OF 05

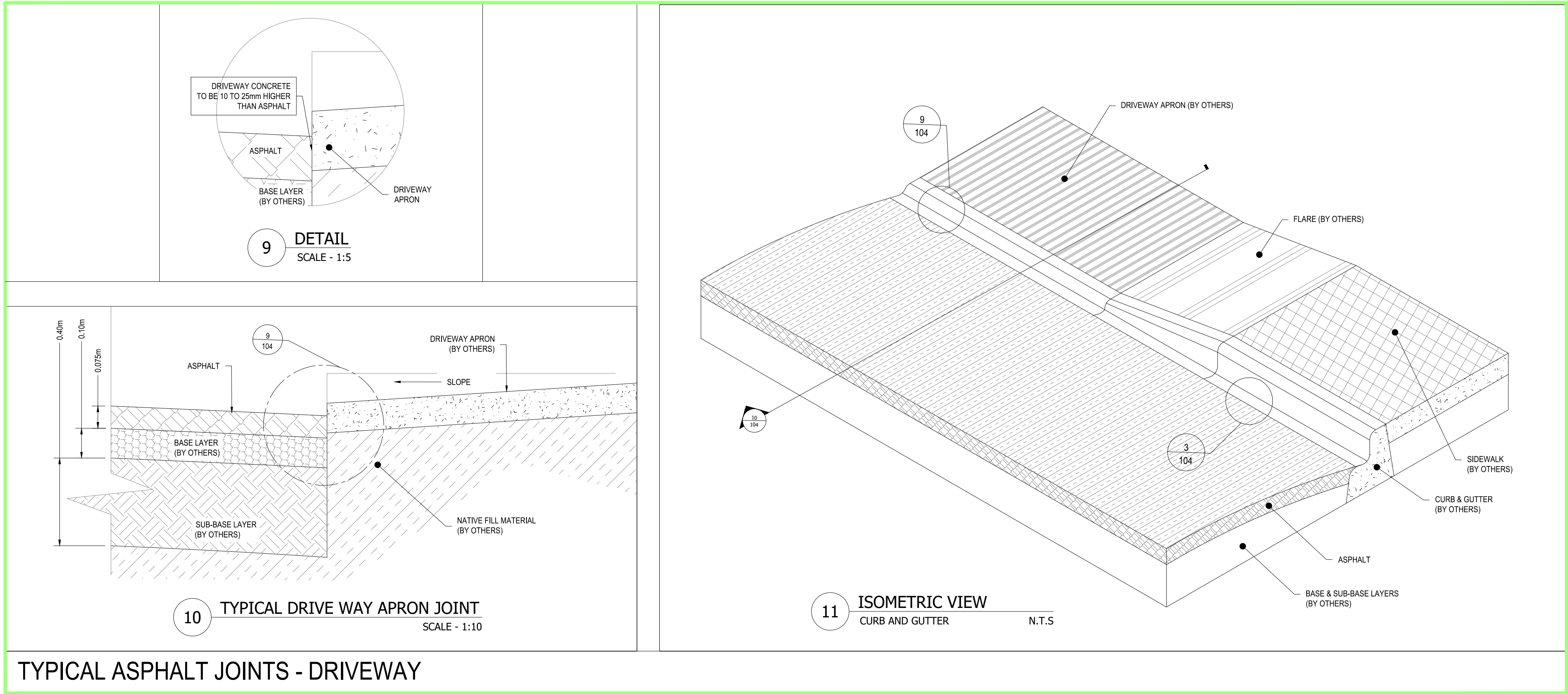




TYPICAL ROAD SECTIONS/JOINT AT CURB & GUTTER



TERMINATION AT APPURTENANCES



TYPICAL ASPHALT JOINTS - DRIVEWAY

- GENERAL NOTES:
1. BASE AND SUB-BASE CONSTRUCTION WILL BE DONE BY OTHERS.
  2. 800 BLOCK OF 110TH STREET IS LOWERED BY OTHERS, ASPHALT TO BE PAVED AT THE NEW ROAD FINISH GRADE.
  3. ALL MANHOLES, VALVES, CATCH BASINS AND OTHER APPURTENANCE SHALL BE CLEAR FROM PAVING DEBRIS.
  4. ALL ASPHALT TERMINATIONS MUST COMPLY WITH DETAILS 4, 5 AND 7 OF DWG NO: 25U-C3-INS-104.
  5. ALL KEY CUTS AND BUTT JOINTS MUST BE CROSS-ROLLED TO ACHIEVE SEAMLESS FINISH.

- NOTES:
1. ALL UNITS ARE IN METERS.
  2. ALL UTILITIES SHOWN ARE APPROXIMATE AND MUST BE FIELD VERIFIED PRIOR TO CONSTRUCTION.
  3. LOCATIONS AND QUANTITIES TO BE FIELD VERIFIED PRIOR TO WORK COMMENCING.
  4. THE TENDER DRAWING PACKAGE IS THE PROPERTY OF THE CITY OF NORTH BATTLEFORD. ANY MODIFICATIONS MUST BE APPROVED BY THE CITY OF NORTH BATTLEFORD.

REVISION HISTORY		
#	DESCRIPTION	DATE
0	ISSUED FOR TENDER	23/05/2025



TENDER DRAWING

PROJECT TITLE:

110 STREET UPAR PROJECT - ASPHALT PAVING

PROJECT LOCATION:

DRAWING TITLE:  
ASPHALT INSTALLATION  
DETAIL

DRAWING NO:  
25U-C3-INS-104

PLOT DATE: 23/05/2025

SCALE: AS SHOWN

SHEET NO: 05 OF 05