






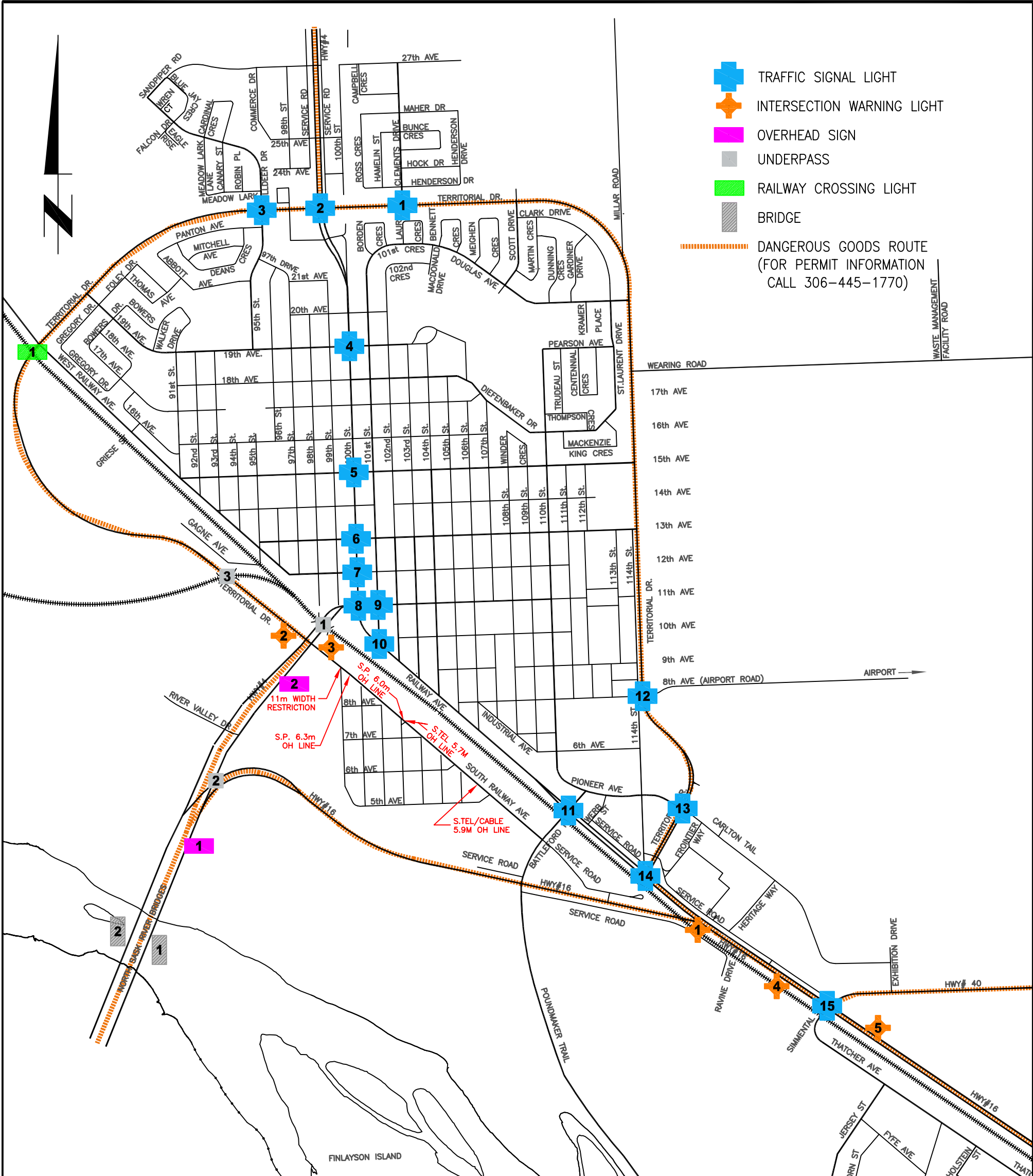


-  TRAFFIC SIGNAL LIGHT
-  INTERSECTION WARNING LIGHT
-  OVERHEAD SIGN
-  UNDERPASS
-  RAILWAY CROSSING LIGHT
-  BRIDGE
-  DANGEROUS GOODS ROUTE
(FOR PERMIT INFORMATION CALL 306-445-1770)



| TRAFFIC SIGNAL LIGHTS | | | HEIGHT (m) | |
|---|-----|-----|------------|-----|
| LOCATION | N/S | E/W | N/S | E/W |
| 1 Territorial Drive & Clements Drive | n/a | 5.3 | | |
| 2 Territorial Drive & Highway #4 North | 6.0 | 5.6 | | |
| 3 Territorial Drive & Killdeer Drive/95th Street | n/a | 5.3 | | |
| 4 100th Street & 19th Avenue | 5.9 | 6.1 | | |
| 5 100th Street & 15th Avenue | 5.9 | 5.5 | | |
| 6 100th Street & 13th Avenue | 5.7 | 6.0 | | |
| 7 100th Street & 12th Avenue | 4.7 | n/a | | |
| 8 100th Street & 11th Avenue | 5.6 | 6.0 | | |
| 9 101st Street & 11th Avenue | 6.0 | 5.8 | | |
| 10 Railway Avenue & 101st Street | 6.0 | 5.8 | | |
| 11 Railway Avenue & Battleford Road | 5.9 | 6.1 | | |
| 12 Territorial Drive & 8th Avenue | 5.9 | n/a | | |
| 13 Territorial Drive & Pioneer Avenue/Carlton Trail | 5.5 | 5.5 | | |
| 14 Railway Avenue/Highway #16 & Territorial Drive | n/a | 6.0 | | |
| 15 Highway #16 & Highway #40/Simmental Street | 6.2 | 5.8 | | |

| OVERHEAD SIGNS | | | HEIGHT (m) | |
|--|-----|-----|------------|-----|
| LOCATION | N/S | E/W | N/S | E/W |
| 1 Highway #4 North Bound: Saskatoon turn off (right side) | 5.6 | n/a | | |
| 2 Highway #4 North Bound: Meadow Lake turn off (left side) | 5.5 | n/a | | |

| RAILWAY CROSSING LIGHTS | | | HEIGHT (m) | |
|--|-----|-----|------------|-----|
| LOCATION | N/S | E/W | N/S | E/W |
| 1 Territorial Drive: West Railway Avenue - Territorial Drive | n/a | 5.7 | | |

| INTERSECTION WARNING LIGHTS | | | HEIGHT (m) | |
|--|-----|-----|------------|-----|
| LOCATION | N/S | E/W | N/S | E/W |
| 1 Highway #16 & Highway #16 Bypass (East Bound) | n/a | 5.3 | | |
| 2 Territorial Drive and Highway #4 South (East Bound) | n/a | 4.9 | | |
| 3 South Railway Avenue & Highway #4 South (West Bound) | n/a | 6.2 | | |
| 4 Highway #16: Prepare to Stop (East Bound) | n/a | 6.0 | | |
| 5 Highway #16: Prepare to Stop (West Bound) | n/a | 5.9 | | |

| UNDERPASSES | | | DIMENSIONS | |
|---|--------|-------|------------|-------|
| LOCATION | HEIGHT | WIDTH | HEIGHT | WIDTH |
| 1 Highway #4: 100 th Street - Territorial Drive | 4.9 | 10.9 | | |
| 2 Highway #16 Bypass: Battleford Road - Highway #4 | 5.1 | 9.8 | | |
| 3 Territorial Drive: West Railway Avenue - Highway #4 | 5.4 | 12.5 | | |

| BRIDGES | | | DIMENSIONS | |
|--------------------------|-------|--|------------|--|
| LOCATION | WIDTH | | | |
| 1 Highway #4 North Bound | 10.8 | | | |
| 2 Highway #4 South Bound | 10.9 | | | |